

## RIVER PARK ADDITION

BLOCKS 1 & 8  
IN OGDEN CITY

TAXING UNIT: 25

PREFIX: 14-042

SCALE 1" = 50'

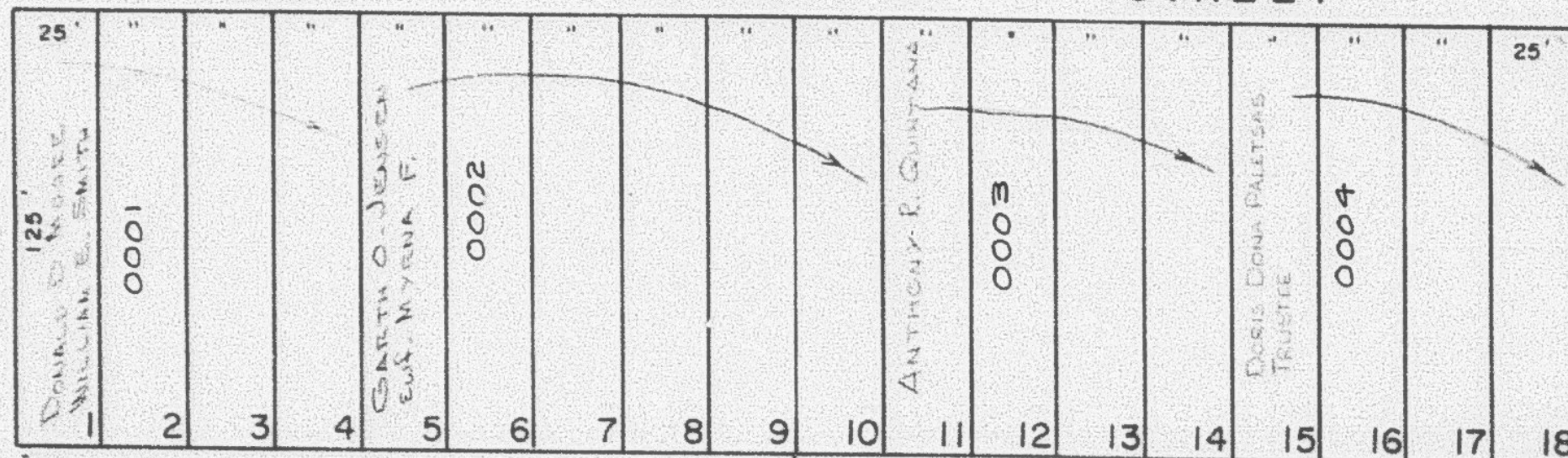
SEE PAGE 31

N 89° 31' 50" W

26TH.

(372-245) NAME CHANGED

STREET



33'

33'

NAME CHANGED (372-245)

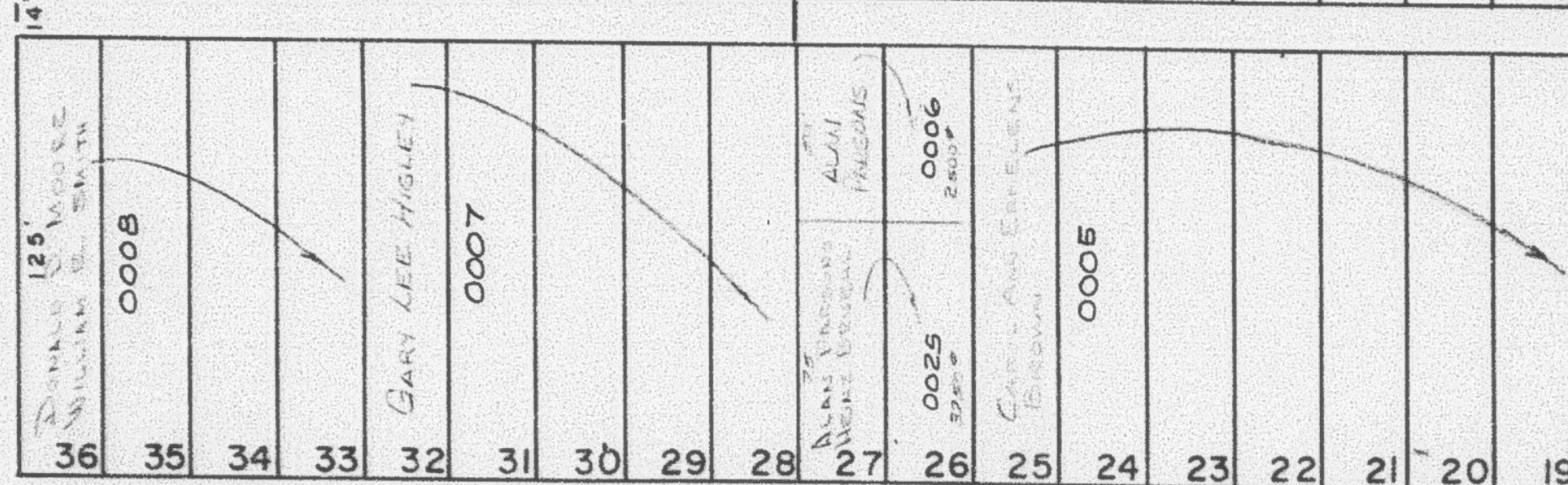
AVENUE

SEE PAGE

SEE PAGE

43


37



ELLIS

S 89° 02' E

STREET



BINFORD

NAME CHANGED (372-245)

STREET

S 89° 02' E

SEE PAGE 46